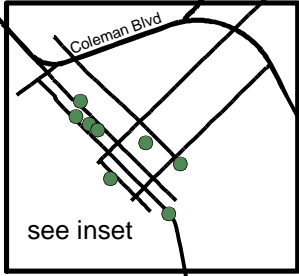

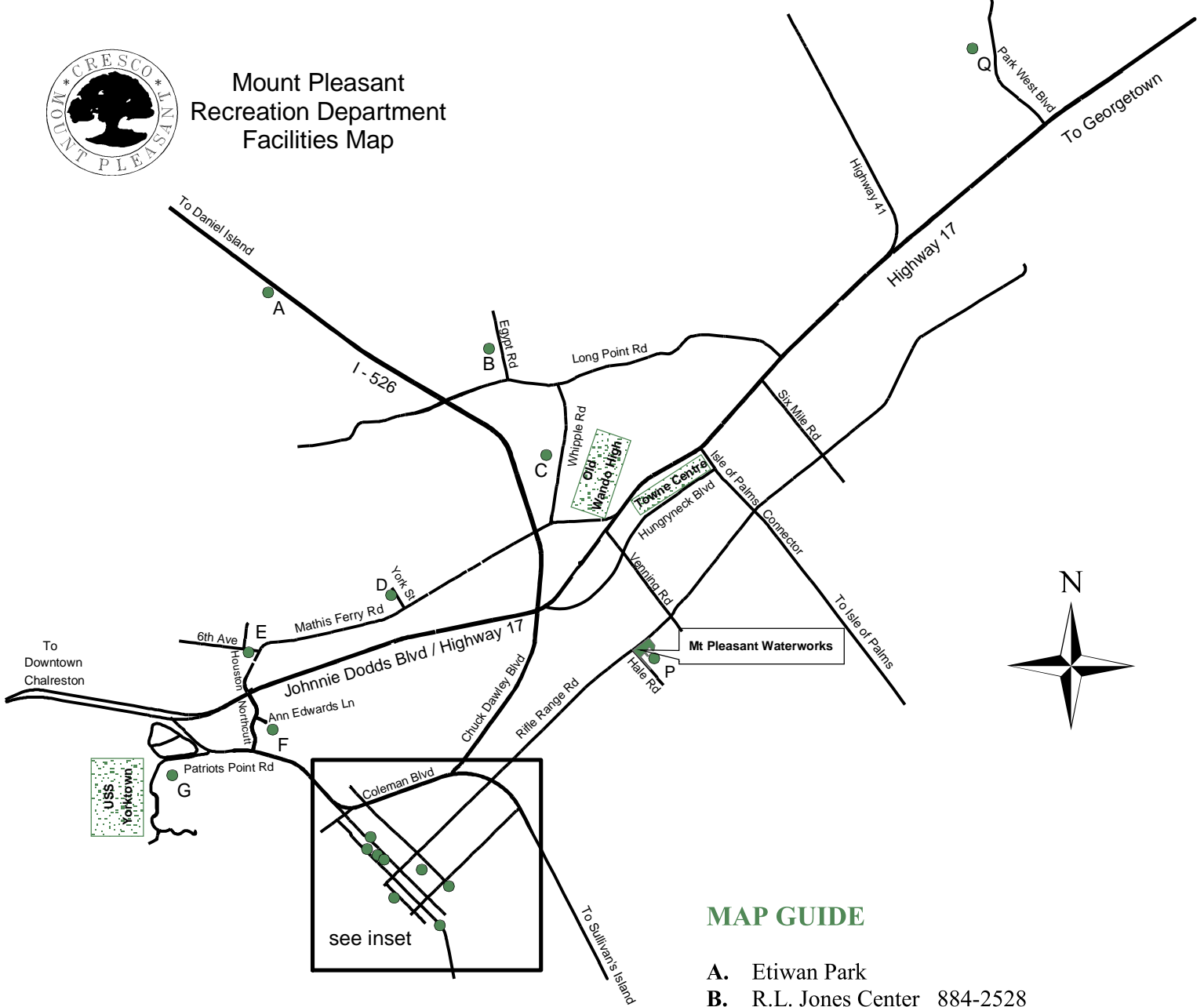


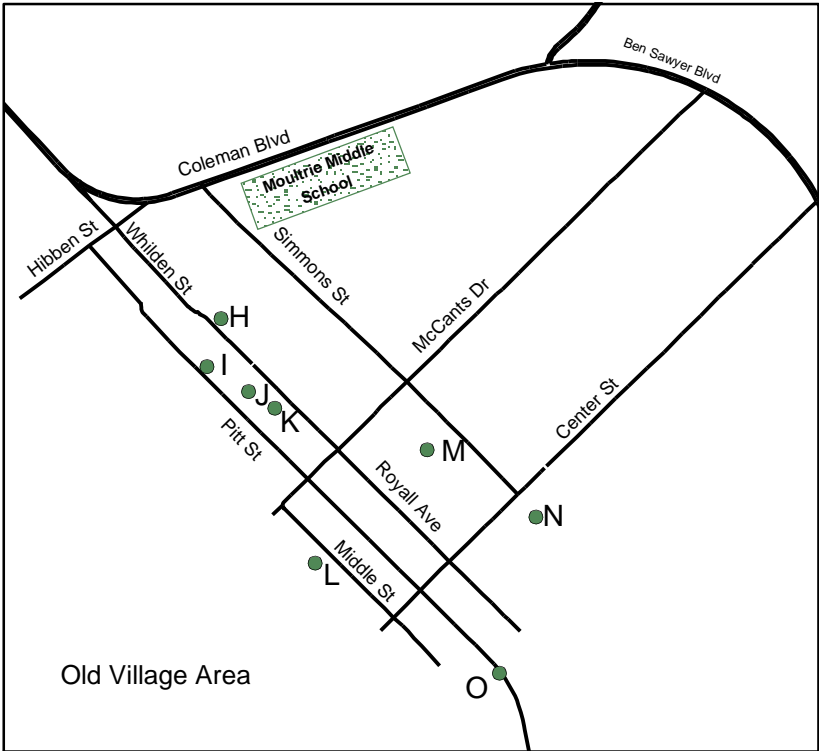


Mount Pleasant Recreation Department Facilities Map



MAP GUIDE

- A. Etiwan Park
- B. R.L. Jones Center 884-2528
- C. Mt. Pleasant Tennis Complex 856-2162
- D. Green Hill Park Community Center 856-2172
- E. Remley's Point Community Center 849-2059
- F. Mt. Pleasant Municipal Complex 856-2174
- G. Patriot's Point Soccer Facility
- H. Miriam Brown Community Center
- I. G.M. Darby Building 849-2061
- J. James B. Edwards Park
- K. Julian Weston Tennis Center
- L. Alhambra Hall & Park 856-2166
- M. Speights Field / Reid Street Field
- N. Duffy Complex
- O. Pickett Area Park / Pitt Street Bridge
- P. Sloan Park
- Q. Park West 856-2196



The Town of Mount Pleasant and its Planning Department disclaims accountability for this product and makes no warranty express or implied concerning the accuracy thereof. Responsibility for interpretation and application of this product lies with the user. This map is not a legal document.